




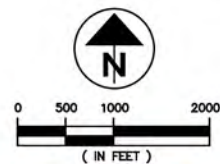


Proposed Infrastructure

-  Dedicated Transit Lanes
-  Modified Signal
-  New Signal
-  Core Station
-  North Oakland Station
-  Highland Station
-  Squirrel Hill Station

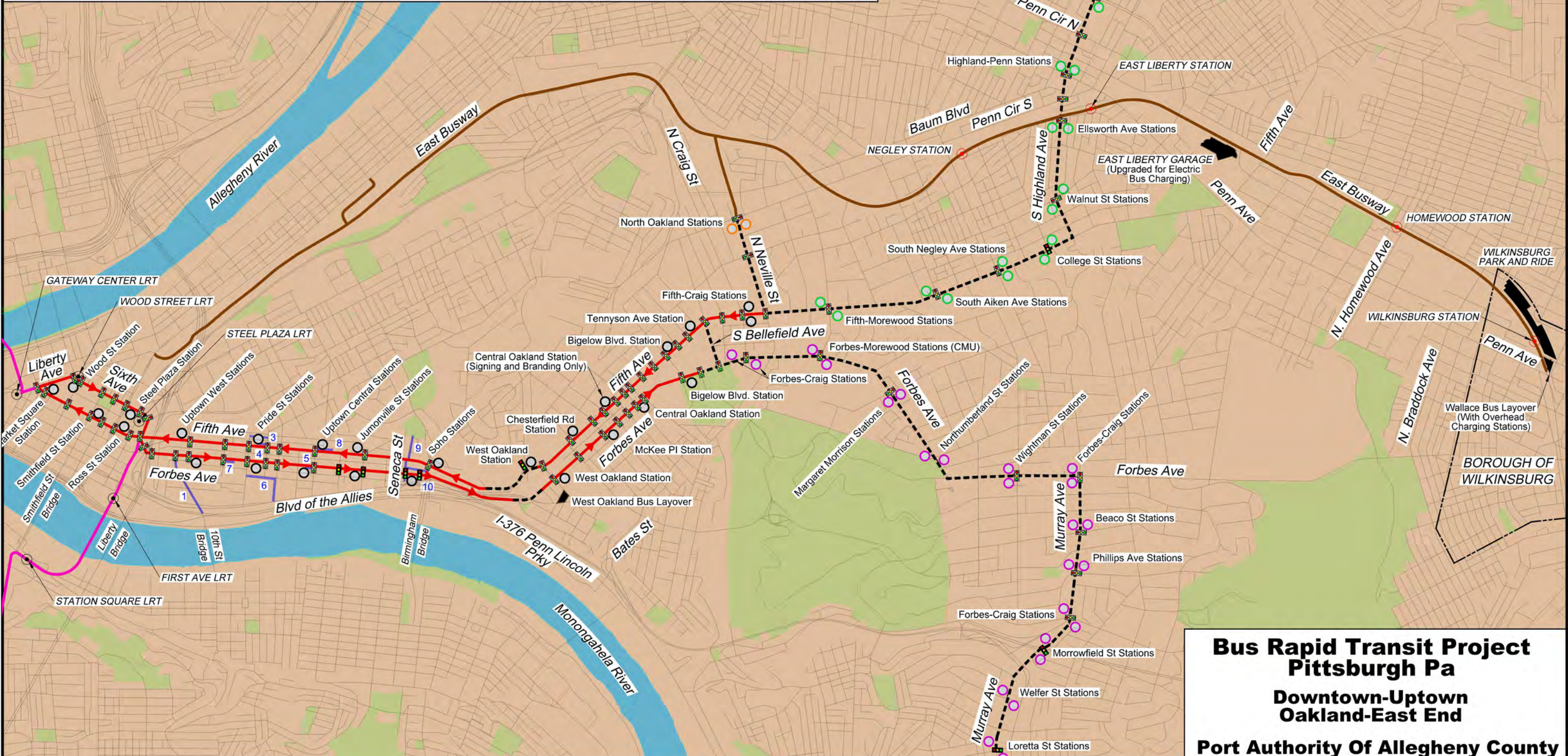
Existing Infrastructure

-  Mixed Flow Lane
-  MLK Jr. East Busway
-  Light Rail
-  Existing Light Rail Transit Station
-  Existing Busway Station with Proposed Enhancement



Adjacent Projects  (*not shown)

1. Armstrong Tunnel Rehab
2. Boulevard of the Allies Betterment*
3. City's Edge
4. Fifth-Pride Project
5. 23 Miltenberger
6. UPMC Mercy Vision Center
7. Palumbo Center/UPMC Cooper Field House
8. Fifth-Dinwiddie
9. MLK-Moultrie
10. Duquesne Light Substation
11. Broad St. Plaza*
12. Pittsburgh Theological Seminary
13. Mellon Terrace
14. Smart Spine*



**Bus Rapid Transit Project
Pittsburgh Pa**
**Downtown-Uptown
Oakland-East End**
Port Authority Of Allegheny County